项目编号 DL2025-008 | 专业 道路 | 比例

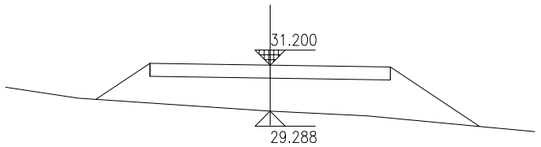

AK0+620

Hs = 31.200 Ht = 1.372
At = 19.304 Aw = 0.000

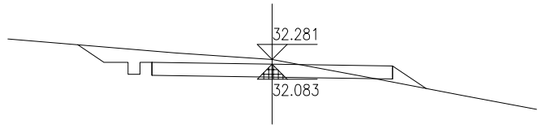

+680

Hs = 32.083 Hw = 0.737
At = 0.522 Aw = 7.602

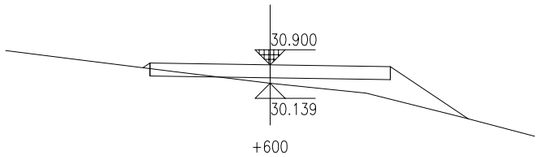

+600

Hs = 30.900 Ht = 0.221
At = 4.725 Aw = 0.450

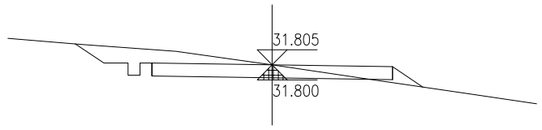

+660

Hs = 31.800 Hw = 0.545
At = 0.469 Aw = 7.317

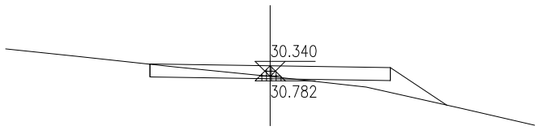

+592.136

Hs = 30.782 Hw = 0.098
At = 2.049 Aw = 1.590

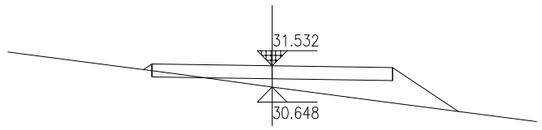

+642.136

Hs = 31.532 Ht = 0.344
At = 5.747 Aw = 0.280

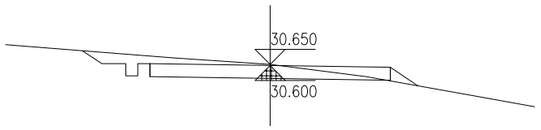

AK0+580

Hs = 30.600 Hw = 0.590
At = 0.329 Aw = 6.327

图例：

Hs: 设计中线标高
Hw: 设计中线处挖方高度
Ht: 设计中线处填方高度
Aw: 设计中线挖方面积
At: 设计中线填方面积

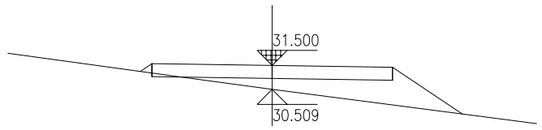

+640

Hs = 31.500 Ht = 0.451
At = 6.915 Aw = 0.098

湖南省建设工程施工图审查文件审查单位：湖南省建设工程施工图审查中心有限公司
类底市施工图审查服务有限公司
S18 2025 11 20
房屋建筑工程：一类
市政工程（道路）：一类

岳阳市规划勘测设计院有限公司
出图专用章
市政行业（道路工程）专业甲级
证书编号:A143019308 有效期:2026年08月23日

岳阳市规划勘测设计院有限公司	项目名称	南湖新区黄梅港棚户区改造配套基础设施建设项目	设计	陈 犀	陈犀	审核	蒋胜广	蒋胜广	项目负责人	李 赞	李赞	图别	道施
	图 名	路基土石方横断面图（区间道路A）	校对	李 念	李念	审定	何 彬	何彬	图号	DL-S-11-1		日期	

项目编号 DL2025-008 | 专业 道路 | 比例

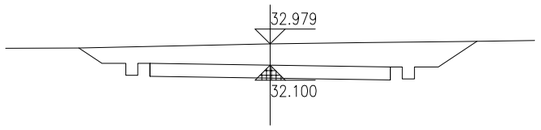

+760

Hs = 32.100 Hw = 1.419
At = 0.000 Aw = 19.202

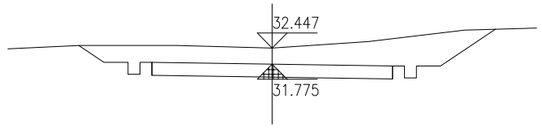

+840

Hs = 31.775 Hw = 1.212
At = 0.000 Aw = 19.710

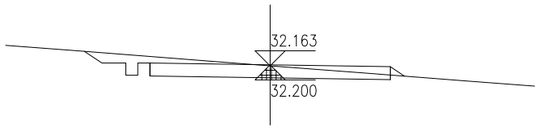

+740

Hs = 32.200 Hw = 0.503
At = 0.103 Aw = 6.140

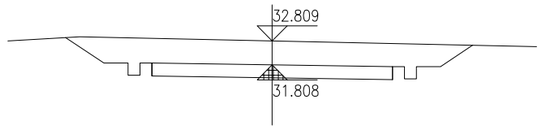

+820

Hs = 31.808 Hw = 1.540
At = 0.000 Aw = 21.407

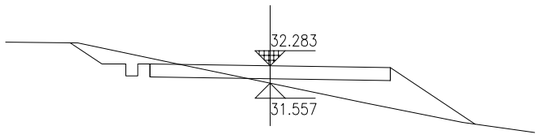

+720

Hs = 32.283 Ht = 0.186
At = 6.467 Aw = 3.206

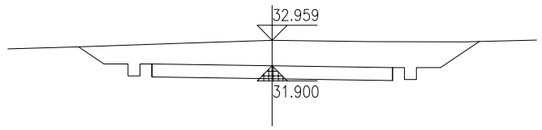

+800

Hs = 31.900 Hw = 1.599
At = 0.000 Aw = 20.860

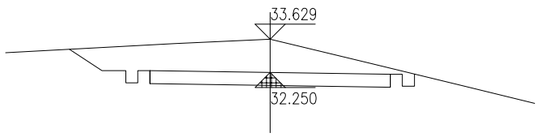

+700

Hs = 32.250 Hw = 1.919
At = 0.000 Aw = 18.939

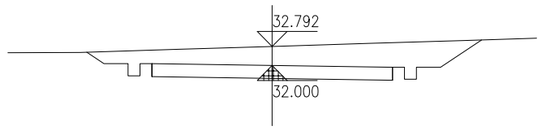

+780

Hs = 32.000 Hw = 1.332
At = 0.000 Aw = 18.084

湖南省建设工程施工图审查文件审查合格专用章
娄底市施工图审查服务有限公司
S18015 2025.11.20
房屋建筑工程：一类
市政工程（道路）：一类

岳阳市规划勘测设计院有限公司
出图专用章
市政行业（道路工程）专业甲级
证书编号:A143019308 有效期:2026年08月23日

岳阳市规划勘测设计院有限公司	项目名称	南湖新区黄海港棚户区改造配套基础设施建设项目	设计	陈 犀	陈犀	审核	蒋胜广	蒋胜广	项目负责人	李 赞	李赞	图别	道施
	图 名	路基土石方横断面图（区间道路A）	校对	李 念	李念	审定	何 彬	何彬	图号	DL-S-11-2		日期	

项目编号 DL2025-008 | 专业 道路 | 比例

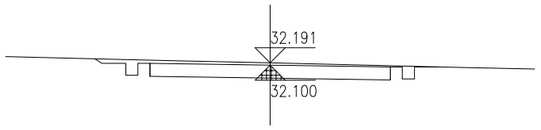

+920

Hs = 32.100 Hw = 0.631
At = 0.000 Aw = 7.207

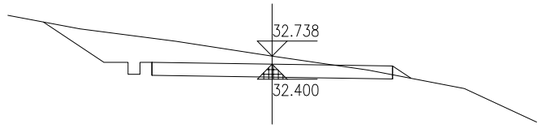

+980

Hs = 32.400 Hw = 0.878
At = 0.140 Aw = 12.875

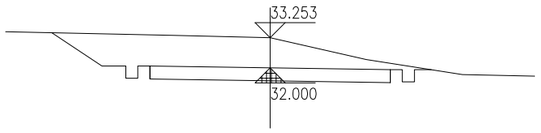

+900

Hs = 32.000 Hw = 1.793
At = 0.000 Aw = 20.203

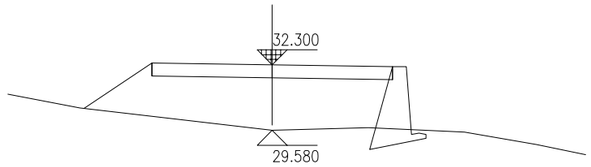

+960

Hs = 32.300 Ht = 2.180
At = 35.352 Aw = 0.000

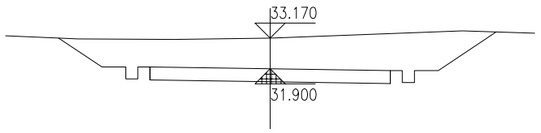

+880

Hs = 31.900 Hw = 1.810
At = 0.000 Aw = 27.364

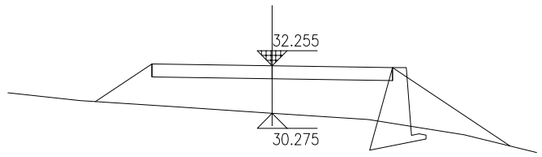

+950.998

Hs = 32.255 Ht = 1.440
At = 21.865 Aw = 0.000

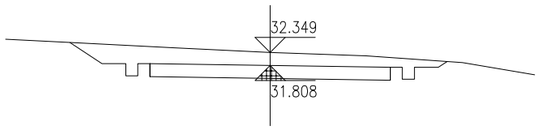

+860

Hs = 31.808 Hw = 1.081
At = 0.000 Aw = 14.248

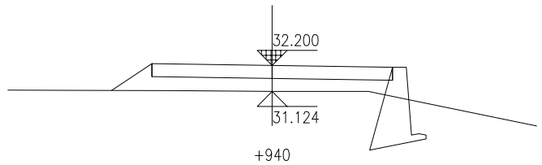

+940

Hs = 32.200 Ht = 0.537
At = 7.889 Aw = 0.000

湖南省建设工程施工图审查文件审查合格专用章
娄底市施工图审查服务有限公司
S18015 2025.11.20
房屋建筑工程：一类
市政工程（道路）：一类

岳阳市规划勘测设计院有限公司
出图专用章
市政行业（道路工程）专业甲级
证书编号:A143019308 有效期:2026年08月23日

岳阳市规划勘测设计院有限公司	项目名称	南湖新区黄海港棚户区改造配套基础设施建设项目	设计	陈 犀	陈犀	审核	蒋胜广	蒋胜广	项目负责人	李 赞	李赞	图别	道施
	图 名	路基土石方横断面图（区间道路A）	校对	李 念	李念	审定	何 彬	何彬	图号	DL-S-11-3		日期	

项目编号 DL2025-008 | 专业 道路 | 比例

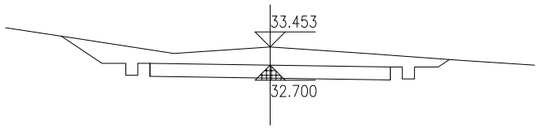

+040

Hs = 32.700 Hw = 1.293
At = 0.000 Aw = 14.932

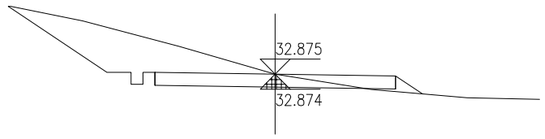

+074.803

Hs = 32.874 Hw = 0.541
At = 0.449 Aw = 14.576

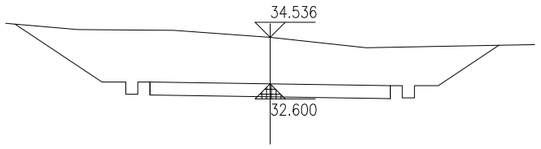

+020

Hs = 32.600 Hw = 2.476
At = 0.000 Aw = 38.307

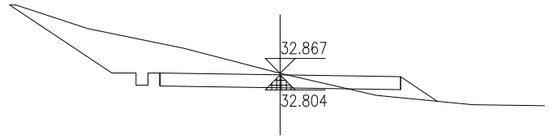

+060.795

Hs = 32.804 Hw = 0.603
At = 1.107 Aw = 13.481

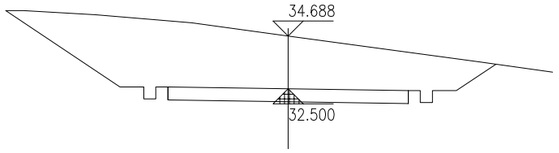

AK1+000

Hs = 32.500 Hw = 2.728
At = 0.000 Aw = 44.500

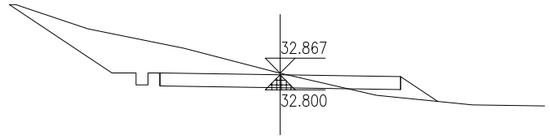

+060

Hs = 32.800 Hw = 0.607
At = 1.151 Aw = 13.422

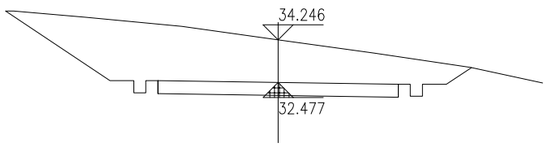

+995.468

Hs = 32.477 Hw = 2.309
At = 0.000 Aw = 36.520

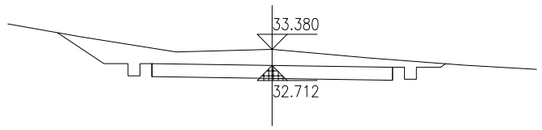

+042.485

Hs = 32.712 Hw = 1.208
At = 0.000 Aw = 14.274

湖南省建设工程施工图审查文件审查合格专用章
类底市施工图审查服务有限公司
S18015 2025.11.20
房屋建筑工程：一类
市政工程（道路）：一类

岳阳市规划勘测设计院有限公司
出图专用章
市政行业（道路工程）专业甲级
证书编号:A143019308 有效期:2026年08月23日

岳阳市规划勘测设计院有限公司	项目名称	南湖新区黄海港棚户区改造配套基础设施建设项目	设计	陈 犀	陈犀	审核	蒋胜广	蒋胜广	项目负责人	李 赞	李赞	图别	道施
	图 名	路基土石方横断面图（区间道路A）	校对	李 念	李念	审定	何 彬	何彬	图号	DL-S-11-4		日期	

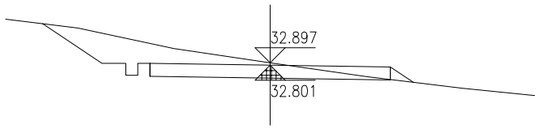

+092.431

Hs = 32.801 Hw = 0.635
At = 0.249 Aw = 10.428

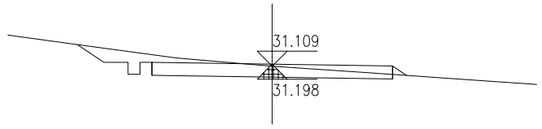

+140

Hs = 31.198 Hw = 0.451
At = 0.106 Aw = 6.224

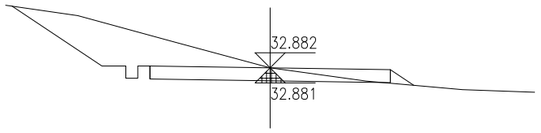

+082.38

Hs = 32.881 Hw = 0.541
At = 0.276 Aw = 14.054

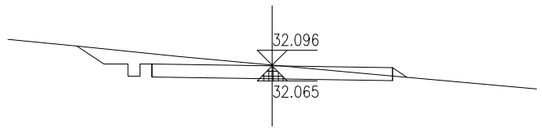

+120

Hs = 32.065 Hw = 0.571
At = 0.103 Aw = 7.421

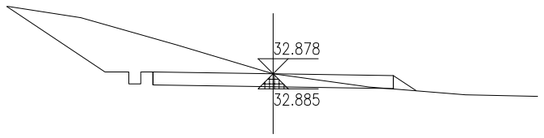

+080

Hs = 32.885 Hw = 0.533
At = 0.266 Aw = 15.279

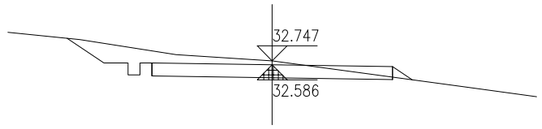

+103.964

Hs = 32.586 Hw = 0.701
At = 0.182 Aw = 8.361

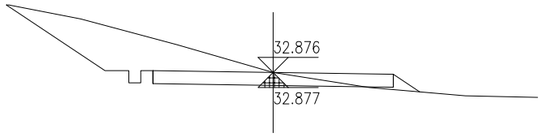

+075.552

Hs = 32.877 Hw = 0.538
At = 0.421 Aw = 14.647

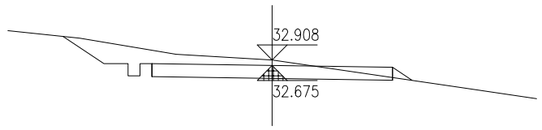

+100

Hs = 32.675 Hw = 0.773
At = 0.173 Aw = 9.149

湖南省建设工程施工图审查文件审查合格专用章
娄底市施工图审查服务有限公司
S18015 2025.11.20
房屋建筑工程：一类
市政工程（道路）：一类

岳阳市规划勘测设计院有限公司
出图专用章
市政行业（道路工程）专业甲级
证书编号:A143019308 有效期:2026年08月23日

岳阳市规划勘测设计院有限公司	项目名称	南湖新区黄海港棚户区改造配套基础设施建设项目	设计	陈 犀	陈犀	审核	蒋胜广	蒋胜广	项目负责人	李 赞	李赞	图别	道施
	图 名	路基土石方横断面图（区间道路A）	校对	李 念	李念	审定	何 彬	何彬	图号	DL-S-11-5		日期	

项目编号 DL2025-008 | 专业 道路 | 比例

项目编号 DL2025-008 专业 道路 比例

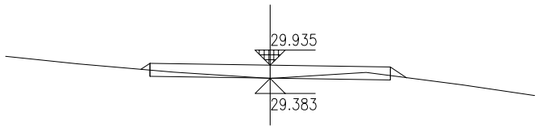

+220

Hs = 29.935 Ht = 0.012
At = 0.177 Aw = 1.373

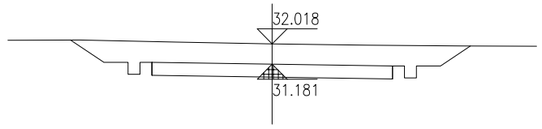

+280

Hs = 31.181 Hw = 1.377
At = 0.000 Aw = 18.986

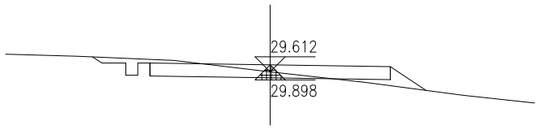

+200

Hs = 29.898 Hw = 0.255
At = 0.862 Aw = 3.538

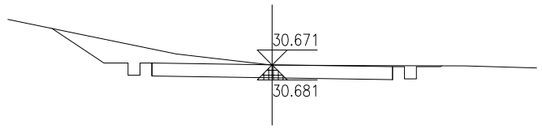

+260

Hs = 30.681 Hw = 0.530
At = 0.000 Aw = 10.020

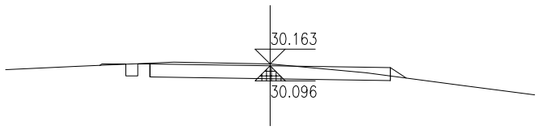

+180

Hs = 30.096 Hw = 0.607
At = 0.156 Aw = 5.388

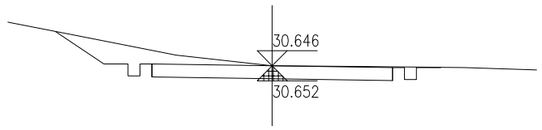

+258.836

Hs = 30.652 Hw = 0.534
At = 0.000 Aw = 9.726

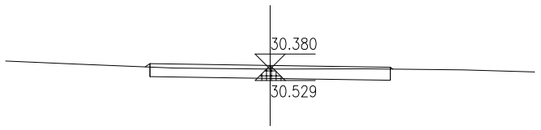

+160

Hs = 30.529 Hw = 0.391
At = 0.017 Aw = 4.106

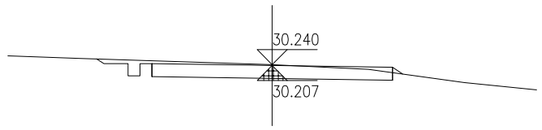

+240

Hs = 30.207 Hw = 0.574
At = 0.048 Aw = 6.059

湖南省建设工程施工图审查文件审查合格专用章
娄底市施工图审查服务有限公司
S18015 2025.11.20
房屋建筑工程：一类
市政工程（道路）：一类

岳阳市规划勘测设计院有限公司
出图专用章
市政行业（道路工程）专业甲级
证书编号:A143019308 有效期:2026年08月23日

岳阳市规划勘测设计院有限公司	项目名称	南湖新区黄海港棚户区改造配套基础设施建设项目	设计	陈 犀	陈犀	审核	蒋胜广	蒋胜广	项目负责人	李 赞	李赞	图别 道施
	图 名	路基土石方横断面图（区间道路A）	校对	李 念	李念	审定	何 彬	何彬	图号	DL-S-11-6		日期

项目编号 DL2025-008 | 专业 道路 | 比例

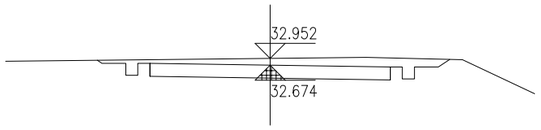

+340

Hs = 32.674 Hw = 0.817
At = 0.000 Aw = 9.717

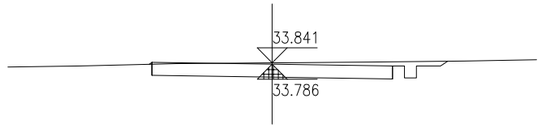

+400

Hs = 33.786 Hw = 0.595
At = 0.005 Aw = 6.582

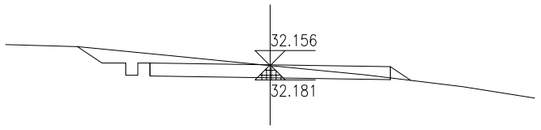

+320

Hs = 32.181 Hw = 0.515
At = 0.199 Aw = 6.674

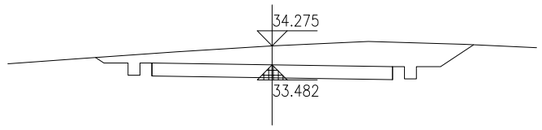

+380

Hs = 33.482 Hw = 1.333
At = 0.000 Aw = 16.912

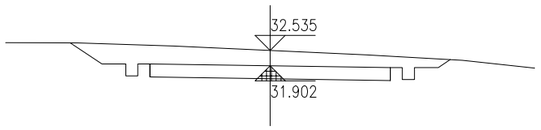

+308.836

Hs = 31.902 Hw = 1.173
At = 0.000 Aw = 15.312

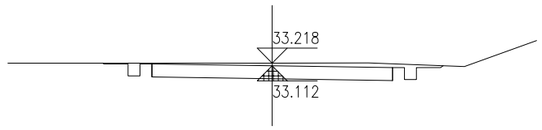

+360

Hs = 33.112 Hw = 0.647
At = 0.000 Aw = 7.252

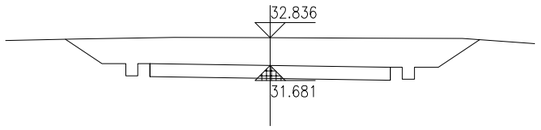

+300

Hs = 31.681 Hw = 1.695
At = 0.000 Aw = 23.811

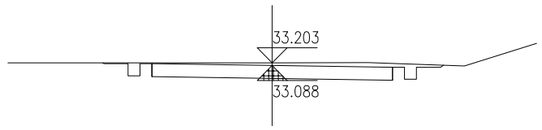

+358.836

Hs = 33.088 Hw = 0.655
At = 0.000 Aw = 7.367

湖南省建设工程施工图审查文件审查合格专用章
娄底市施工图审查服务有限公司
S18015 2025.11.20
房屋建筑工程：一类
市政工程（道路）：一类

岳阳市规划勘测设计院有限公司
出图专用章
市政行业（道路工程）专业甲级
证书编号:A143019308 有效期:2026年08月23日

岳阳市规划勘测设计院有限公司	项目名称	南湖新区黄海港棚户区改造配套基础设施建设项目	设计	陈 犀	陈犀	审核	蒋胜广	蒋胜广	项目负责人	李 赞	李赞	图别	道施
	图 名	路基土石方横断面图（区间道路A）	校对	李 念	李念	审定	何 彬	何彬	图号	DL-S-11-7		日期	

项目编号 DL2025-008 | 专业 道路 | 比例

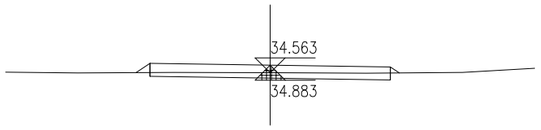

+480

Hs = 34.883 Hw = 0.220
At = 0.159 Aw = 2.192

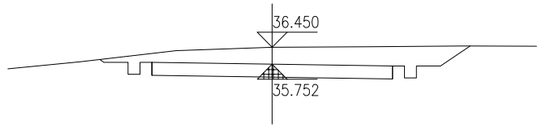

+543.676

Hs = 35.752 Hw = 1.238
At = 0.000 Aw = 15.109

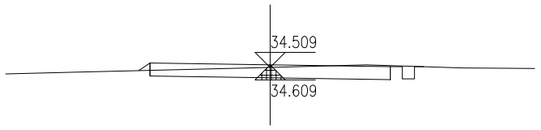

+460

Hs = 34.609 Hw = 0.440
At = 0.070 Aw = 4.650

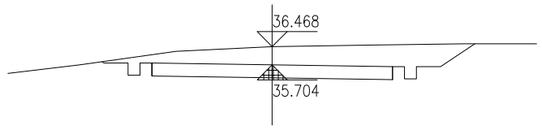

+540

Hs = 35.704 Hw = 1.303
At = 0.000 Aw = 15.956

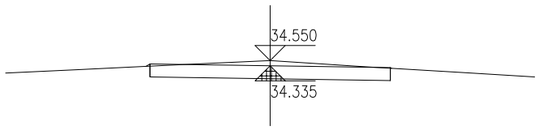

+440

Hs = 34.335 Hw = 0.756
At = 0.008 Aw = 6.150

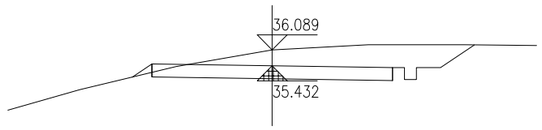

+520

Hs = 35.432 Hw = 1.197
At = 0.146 Aw = 13.208

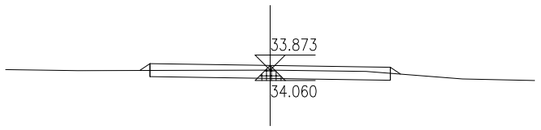

+420

Hs = 34.060 Hw = 0.352
At = 0.109 Aw = 3.281

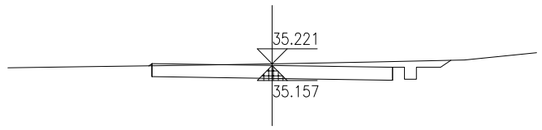

+500

Hs = 35.157 Hw = 0.603
At = 0.006 Aw = 6.893

湖南省建设工程施工图审查文件审查合格专用章
娄底市施工图审查服务有限公司
S18015 2025.11.20
房屋建筑工程：一类
市政工程（道路）：一类

岳阳市规划勘测设计院有限公司
出图专用章
市政行业（道路工程）专业甲级
证书编号:A143019308 有效期:2026年08月23日

岳阳市规划勘测设计院有限公司	项目名称	南湖新区黄海港棚户区改造配套基础设施建设项目	设计	陈 犀	陈犀	审核	蒋胜广	蒋胜广	项目负责人	李 赞	李赞	图别	道施
	图 名	路基土石方横断面图（区间道路A）	校对	李 念	李念	审定	何 彬	何彬	图号	DL-S-11-8		日期	

项目编号 DL2025-008 | 专业 道路 | 比例

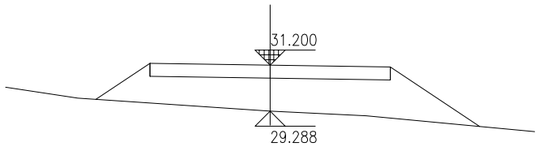

AK0+620

Hs = 31.200 Ht = 1.372
At = 19.304 Aw = 0.000

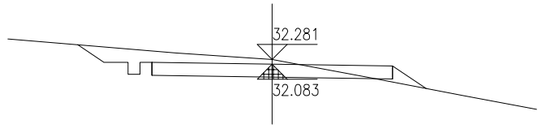

+680

Hs = 32.083 Hw = 0.737
At = 0.522 Aw = 7.602

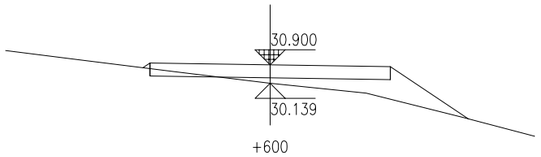

+600

Hs = 30.900 Ht = 0.221
At = 4.725 Aw = 0.450

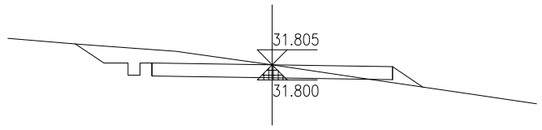

+660

Hs = 31.800 Hw = 0.545
At = 0.469 Aw = 7.317

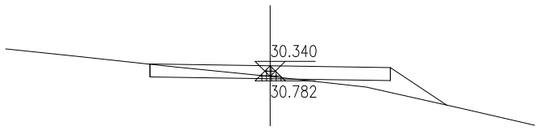

+592.136

Hs = 30.782 Hw = 0.098
At = 2.049 Aw = 1.590

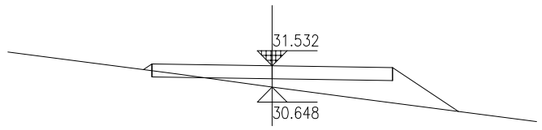

+642.136

Hs = 31.532 Ht = 0.344
At = 5.747 Aw = 0.280

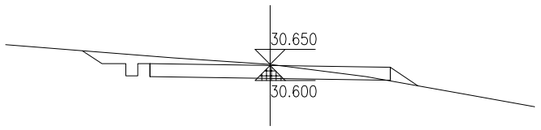

AK0+580

Hs = 30.600 Hw = 0.590
At = 0.329 Aw = 6.327

图例：

Hs: 设计中线标高

Hw: 设计中线处挖方高度

Ht: 设计中线处填方高度

Aw: 设计中线填方面积

At: 设计中线处挖方面积

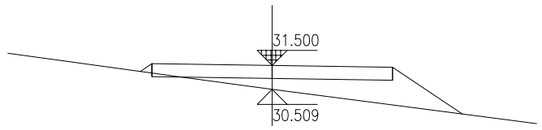

+640

Hs = 31.500 Ht = 0.451
At = 6.915 Aw = 0.098

湖南省建设工程施工图审查文件审查合格证明章
类底市施工图审查服务有限公司
S18015
房屋建筑工程：一类
市政工程（道路）：一类
2026-1-20
岳阳市规划勘测设计院有限公司
出图专用章
市政行业（道路工程）专业甲级
证书编号:A143019308 有效期:2026年08月23日

岳阳市规划勘测设计院有限公司	项目名称	南湖新区黄海港棚户区改造配套基础设施建设项目	设计	陈 岸	陈岸	审核	蒋胜广	蒋胜广	项目负责人	李 赞	李赞	图别	道施
	图 名	路基土石方横断面图（区间道路A）	校对	李 念	李念	审定	何 彬	何彬	图号	DL-S-11-1		日期	

项目编号 DL2025-008 | 专业 道路 | 比例

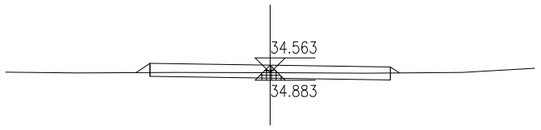

+480

Hs = 34.883 Hw = 0.220
At = 0.159 Aw = 2.192

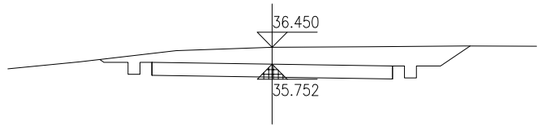

+543.676

Hs = 35.752 Hw = 1.238
At = 0.000 Aw = 15.109

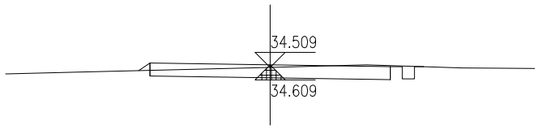

+460

Hs = 34.609 Hw = 0.440
At = 0.070 Aw = 4.650

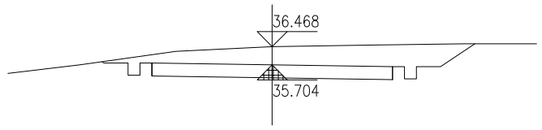

+540

Hs = 35.704 Hw = 1.303
At = 0.000 Aw = 15.956

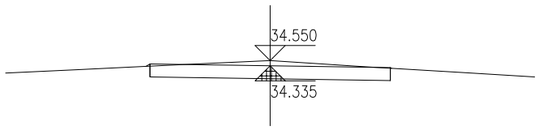

+440

Hs = 34.335 Hw = 0.756
At = 0.008 Aw = 6.150

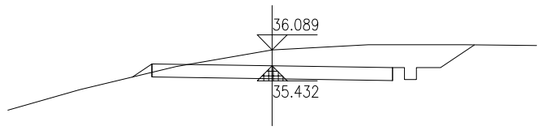

+520

Hs = 35.432 Hw = 1.197
At = 0.146 Aw = 13.208

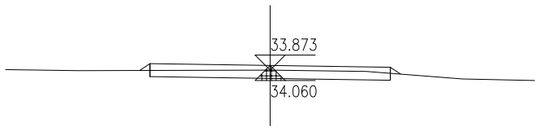

+420

Hs = 34.060 Hw = 0.352
At = 0.109 Aw = 3.281

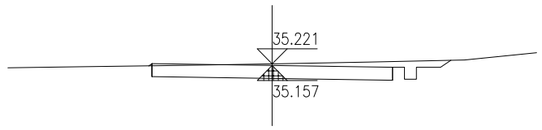

+500

Hs = 35.157 Hw = 0.603
At = 0.006 Aw = 6.893

湖南省建设工程施工图审查文件审查合格专用章
娄底市施工图审查服务有限公司
S18015 2025.11.20
房屋建筑工程：一类
市政工程（道路）：一类

岳阳市规划勘测设计院有限公司
出图专用章
市政行业（道路工程）专业甲级
证书编号:A143019308 有效期:2026年08月23日

岳阳市规划勘测设计院有限公司	项目名称	南湖新区黄海港棚户区改造配套基础设施建设项目	设计	陈 犀	陈犀	审核	蒋胜广	蒋胜广	项目负责人	李 赞	李赞	图别	道施
	图 名	路基土石方横断面图（区间道路A）	校对	李 念	李念	审定	何 彬	何彬	图号	DL-S-11-8		日期	

项目编号 DL2025-008 | 专业 道路 | 比例

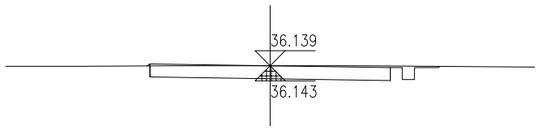

AK1+580

Hs = 36.143　　Hw = 0.535
At = 0.006　　Aw = 5.688

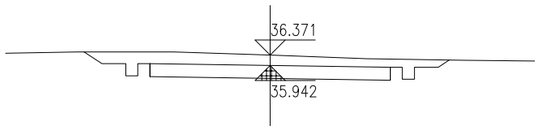

AK1+560

Hs = 35.942　　Hw = 0.969
At = 0.000　　Aw = 12.042

湖南省建设工程施工图审查文件审查合格专用章
娄底市施工图审查服务有限公司
S18015　2025.11.20
房屋建筑工程：一类
市政工程（道路）：一类

岳阳市规划勘测设计院有限公司
出图专用章
市政行业（道路工程）专业甲级
证书编号:A143019308 有效期:2026年08月23日

岳阳市规划勘测设计院有限公司	项目名称	南湖新区黄海港棚户区改造配套基础设施建设项目	设计	陈 犀	陈犀	审核	蒋胜广	蒋胜广	项目负责人	李 赞	李赞	图别	道施
	图 名	路基土石方横断面图（区间道路A）	校对	李 念	李念	审定	何 彬	何彬	图号	DL-S-11-9		日期	